



GRANGE PARK NEIGHBOURHOOD DEVELOPMENT PLAN SURVEY

Grange Park Parish Council (GPPC) have started a project to produce a Neighbourhood Development Plan (NDP) for our parish. This survey is to gain your input into what the content of the plan should be.

What is a Neighbourhood Development Plan (NDP)?

A Neighbourhood Development Plan is a community-led initiative that allows local residents to have a direct influence on the future development of their area. It can be a comprehensive document addressing various aspects of community life, such as housing needs, building design standards, traffic management, community facilities, the environment, and more. Alternatively, it can be a focused plan that targets a specific issue.

The plan must be created based on input from the community, typically gathered through a survey or questionnaire. It then needs to be approved by the local planning authority, which ensures it aligns with their planning policies. Once the draft plan receives approval from the local authority, it goes to a local referendum for a vote by the community. If accepted in the referendum, it becomes part of local government policy and must be considered when making decisions on planning applications.






Grange Park Neighbourhood Development Plan (GPNDP / Survey)

Grange Park is a sustainable village built over the last 20 plus years. The parish consists of a mix of residential and commercial buildings, community assets (e.g. community centre and Foxfield Sports Pavilion), open green spaces, woodlands and agricultural farmland.

GPPC have formed a Neighbourhood Development Plan Steering Group to develop a GPNDP on behalf of the parish. The Steering Group needs the local community to have their say through this, GPNDP Survey.

How do I respond to the GPNDP Survey?

The table below describes the three ways for Grange Park residents to respond to the survey, it provides further information on how to return your completed survey along with details on the closing date for responses.

There are three ways Grange Park residents can have their say to the survey			
	 1. Paper based Survey	 2. Online Survey	 3. In-Person (meet your parish councillors)
How do I access the survey?	The Survey is delivered to households in Grange Park	Access the online survey via the GPPC website Grange Park Parish Council	Copies of the paper based survey and access to the online survey will be available at the in-person event
When is the survey available to complete?	The paper based survey is to be delivered in the week commencing, 16th December	The online survey will be available to access from the GPPC website in the week commencing, 16th December	Foxfield Bar Friday 20 th December (3pm – 8pm)
How do I return a completed survey to GPPC?	<ul style="list-style-type: none"> Community Centre Post-box Foxfield Bar Please check the GPPC website for Foxfield Bar festive opening times: Foxfield Bar Grange Park Parish Council	Responses are automatically emailed to GPPC	Survey can be completed at the in-person event
Have do I access additional copies of the survey?	Visit the GPPC website Please scan the QR Code 	 SCAN ME	Copies available at the in-person event
Survey Closing Date	All surveys to be received by 3pm on Monday 6 th January 2025		



GRANGE PARK NEIGHBOURHOOD DEVELOPMENT PLAN SURVEY

Grange Park Neighbourhood Development Plan Survey

Question 1:

GPPC is of the view that our community works well as it currently is and that there is no scope for further development. We propose to produce a neighbourhood development plan which simply preserves or enhances all of our existing open space without the need for further development.

Do you agree with this principle? (please tick YES or NO)

YES	NO
<input type="checkbox"/>	<input type="checkbox"/>

Can you please give a short explanation as to why you answered in this way:

If required, please continue in the additional space provided on page 4

Question 2

The Neighbourhood Development Plan Resident Survey 2024 map is provided overleaf (page 3). This map identifies open green space within our parish.

For each area identified on the map, could you please indicate, by ticking the appropriate boxes in the table below, what you wish for this area for the future by selecting one of three answers:

1. No Change
2. Keep as open space with changes
3. Allow the land to be developed

	1	2	3	4	5	6	7	8	9	10	11	12
1. No change	<input type="checkbox"/>	<input type="checkbox"/>	<input type="checkbox"/>	<input type="checkbox"/>	<input type="checkbox"/>	<input type="checkbox"/>	<input type="checkbox"/>	<input type="checkbox"/>	<input type="checkbox"/>	<input type="checkbox"/>	<input type="checkbox"/>	<input type="checkbox"/>
2. Keep as open space with changes	<input type="checkbox"/>	<input type="checkbox"/>	<input type="checkbox"/>	<input type="checkbox"/>	<input type="checkbox"/>	<input type="checkbox"/>	<input type="checkbox"/>	<input type="checkbox"/>	<input type="checkbox"/>	<input type="checkbox"/>	<input type="checkbox"/>	<input type="checkbox"/>
3. Allow the land to be developed	<input type="checkbox"/>	<input type="checkbox"/>	<input type="checkbox"/>	<input type="checkbox"/>	<input type="checkbox"/>	<input type="checkbox"/>	<input type="checkbox"/>	<input type="checkbox"/>	<input type="checkbox"/>	<input type="checkbox"/>	<input type="checkbox"/>	<input type="checkbox"/>

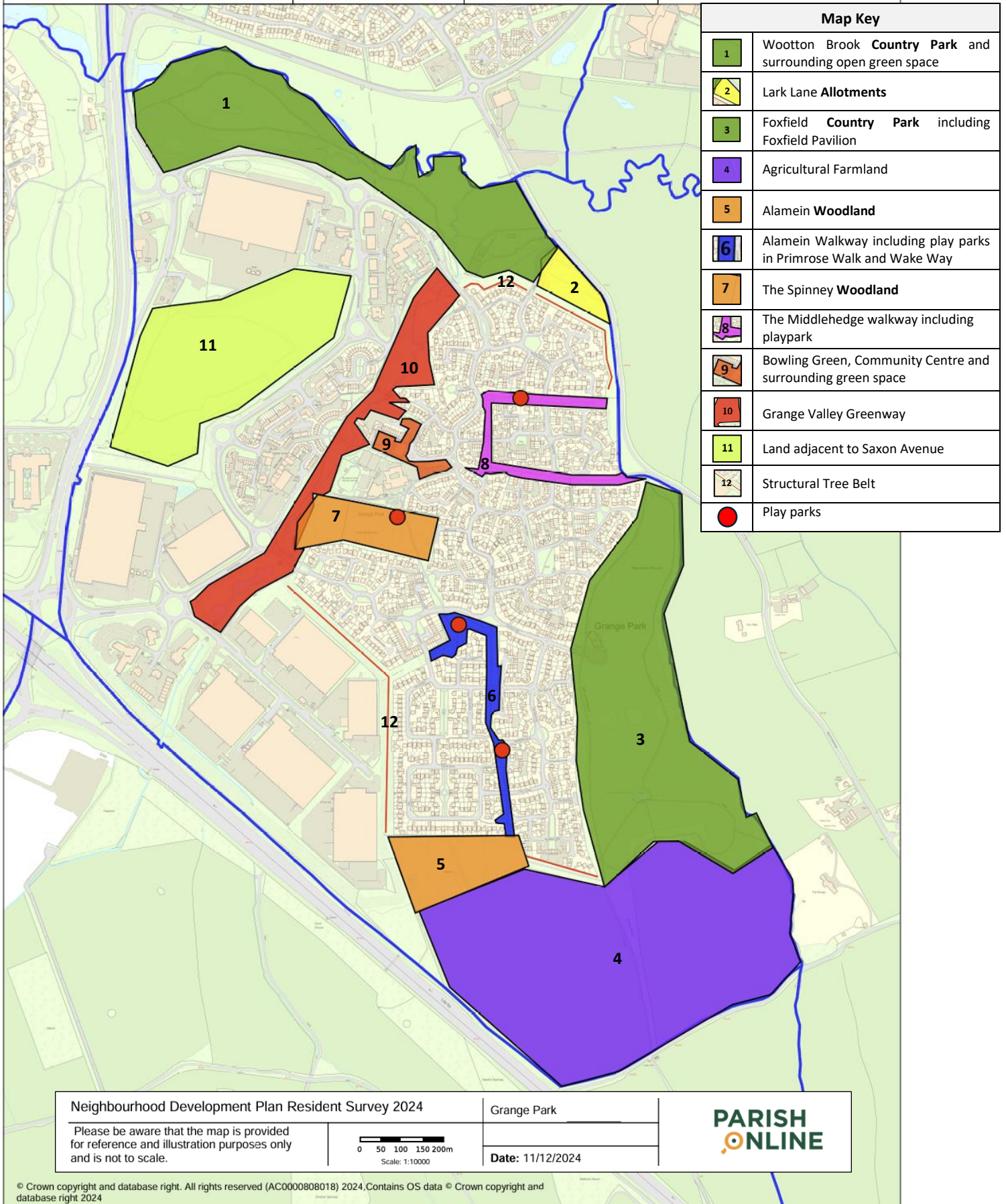
Space provided to provide an explanation for your selections (optional):

If required, please continue in the additional space provided on page 4



GRANGE PARK NEIGHBOURHOOD DEVELOPMENT PLAN SURVEY

Grange Park Neighbourhood Development Plan Open Space Map



Neighbourhood Development Plan Resident Survey 2024

Please be aware that the map is provided for reference and illustration purposes only and is not to scale.

0 50 100 150 200m
Scale: 1:10000

Grange Park

Date: 11/12/2024





GRANGE PARK NEIGHBOURHOOD DEVELOPMENT PLAN SURVEY

Grange Park Neighbourhood Development Plan Survey Resident Details

Thank you for taking the time to complete the GPNDP survey. Please provide your details below:

Grange Park Resident Details			
Full Name:		Date:	
House Number:		Postcode:	

Thank you for participating in the Grange Park Neighbourhood Development Plan Survey. All responses will be used solely for preparing this Neighbourhood Development Plan. Your participation in this questionnaire, will be kept confidential and no-one will be identifiable in any published results.

Please drop off your completed survey at either the Community Centre post-box or in Foxfield Bar.
All surveys to be received by 3pm on Monday 6th January 2025

Question 1: Additional Space

Question 2: Additional Space

